

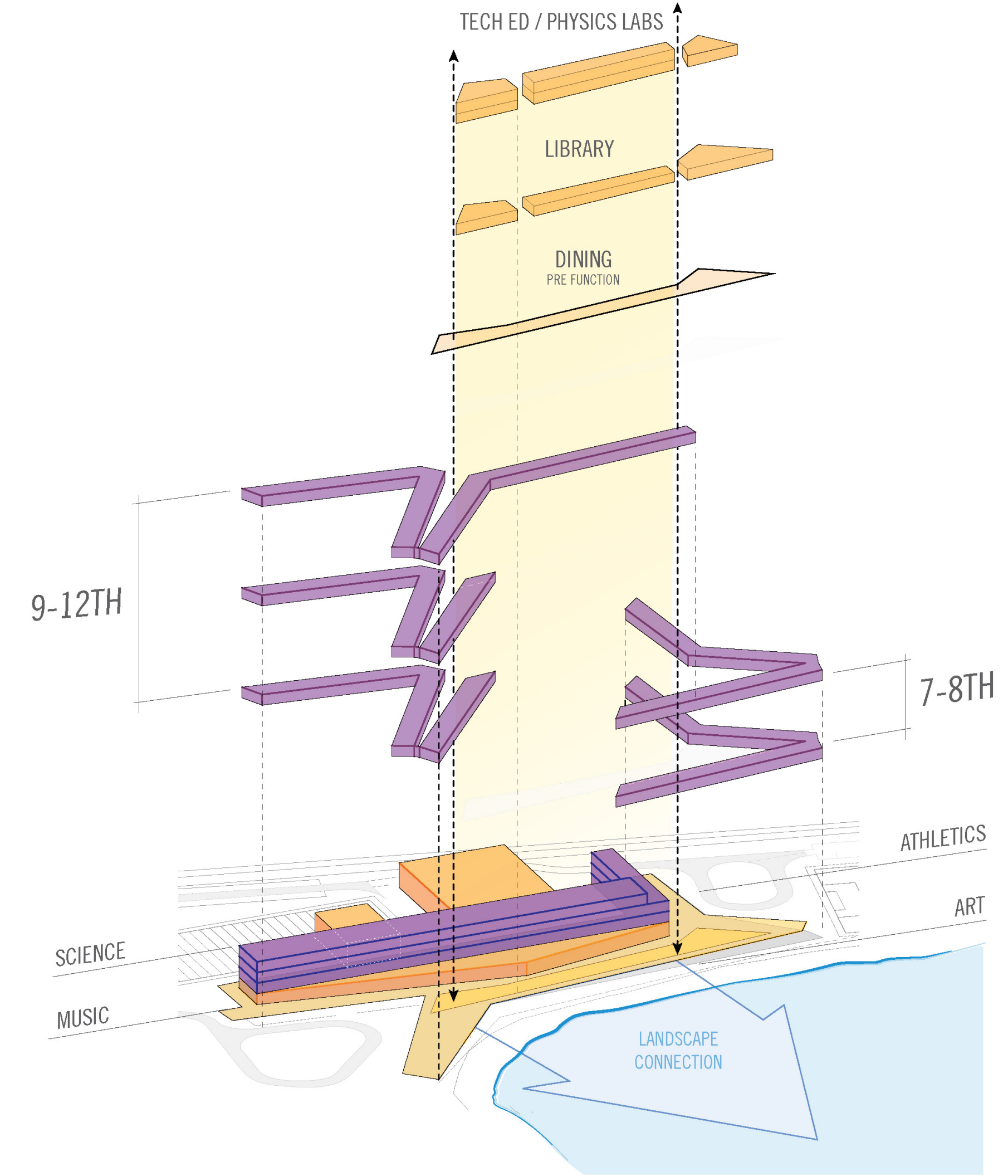
BELMONT HIGH SCHOOL



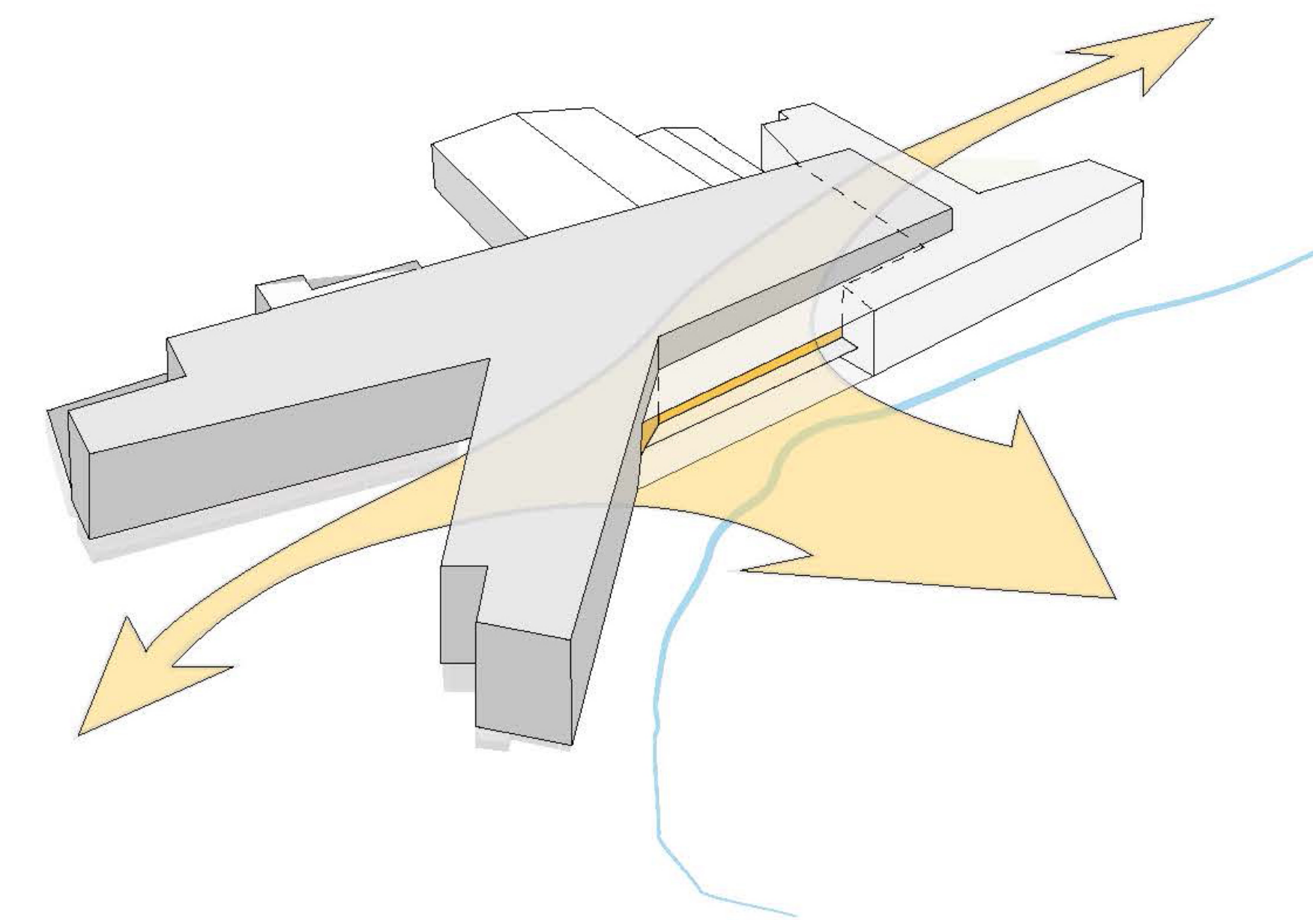
Site Plan of Proposed Project

BELMONT HIGH SCHOOL

Aerial View of Project Site from the South



Building Parti / Stacking Diagram



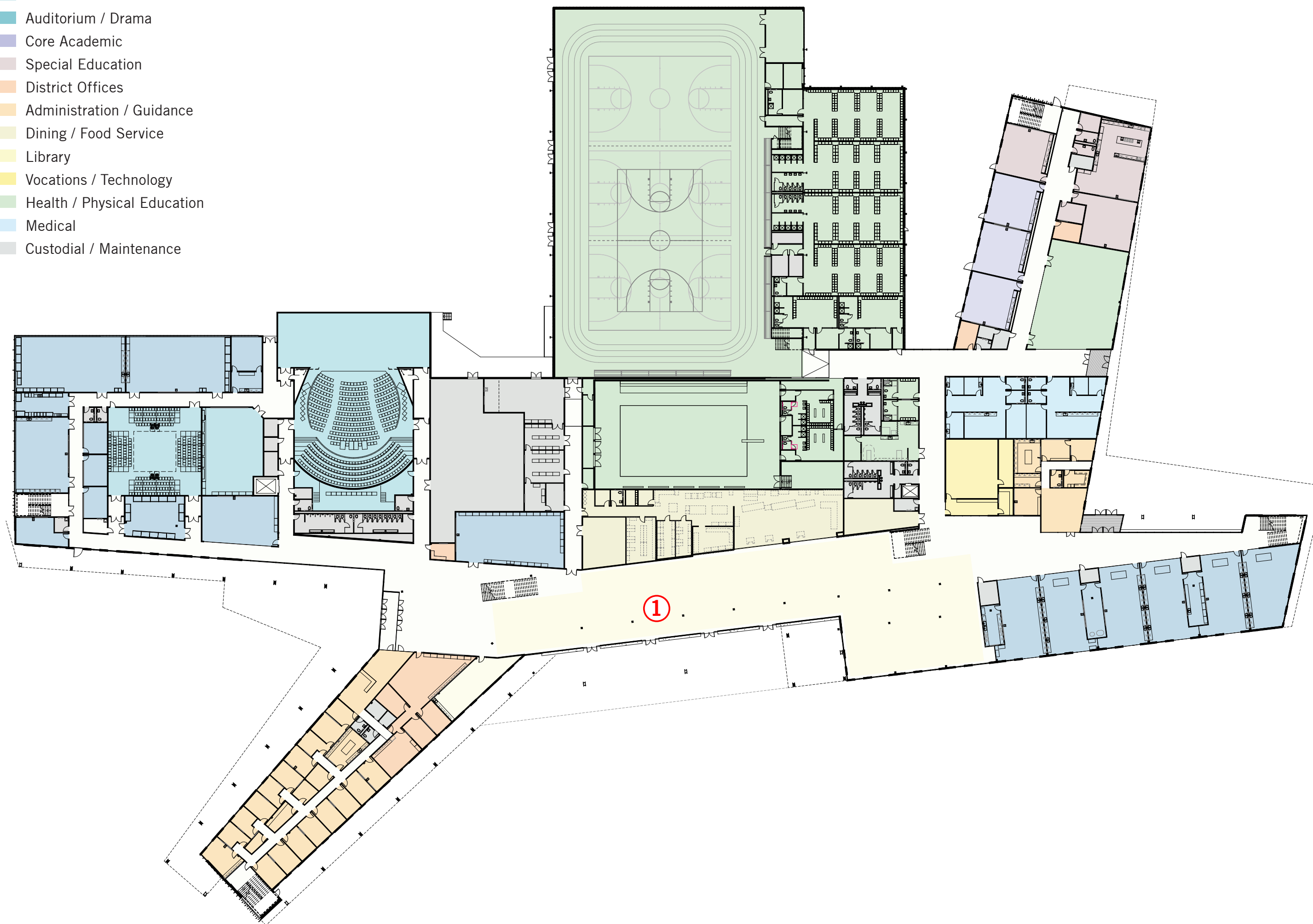
Building Massing / Concept Diagram

BELMONT HIGH SCHOOL

Level 01 Floor Plan



- Art / Music
- Auditorium / Drama
- Core Academic
- Special Education
- District Offices
- Administration / Guidance
- Dining / Food Service
- Library
- Vocations / Technology
- Health / Physical Education
- Medical
- Custodial / Maintenance



Level 02 Floor Plan



- Art / Music
- Auditorium / Drama
- Core Academic
- Special Education
- District Offices
- Administration / Guidance
- Dining / Food Service
- Library
- Vocations / Technology
- Health / Physical Education
- Medical
- Custodial / Maintenance



① View of Dining Commons (from level 01)



② View of Outdoor Space (from level 02)



③ View of Existing Pool from Library Corridor (from level 02)

BELMONT HIGH SCHOOL

Level 03 Floor Plan



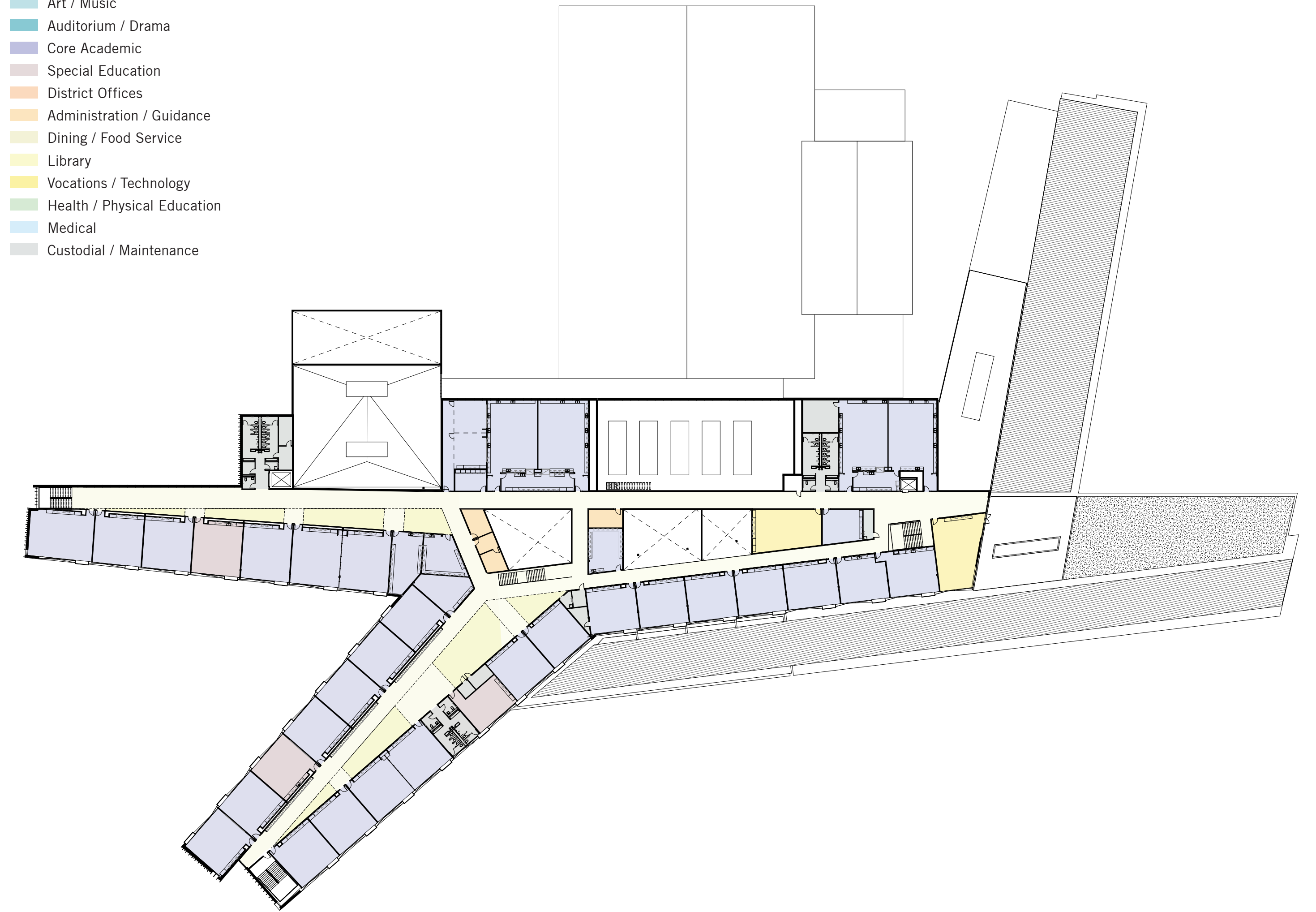
- Art / Music
- Auditorium / Drama
- Core Academic
- Special Education
- District Offices
- Administration / Guidance
- Dining / Food Service
- Library
- Vocations / Technology
- Health / Physical Education
- Medical
- Custodial / Maintenance



Level 04 Floor Plan



- Art / Music
- Auditorium / Drama
- Core Academic
- Special Education
- District Offices
- Administration / Guidance
- Dining / Food Service
- Library
- Vocations / Technology
- Health / Physical Education
- Medical
- Custodial / Maintenance



① View of Upper School Academic Corridor (from level 03)



② View of Cafeteria and Library (from level 02)



③ View of Lower School Library / Academic Neighborhoods (from level 02)

BELMONT HIGH SCHOOL



Pedestrian Approach into School Site from Concord Avenue



Pedestrian Circulation / Emergency Vehicle Access Road along Claypit Pond's Edge



Upper School Entrance / Drop-off (from West)



Lower School Entrance / Drop-off with Athletic Fields in Foreground (from East)

BELMONT HIGH SCHOOL



Site Strategies : Stakeholders are given the opportunity to voice their opinions on site use



Open Group Feedback : Informative and transparent method of gaining valuable information



Visual Listening - Gauging feedback from key stakeholders through a selection of imagery



Adjacency Diagramming : How program placement can support better teaching and learning



Virtual Reality (VR) technology assists in creating experiential moments within the digital model



Use of fabricated physical modeling that conveys design thinking and site scale to stakeholders



K-12 Trends Discussions : Summarizes innovative educational thinking from across the country