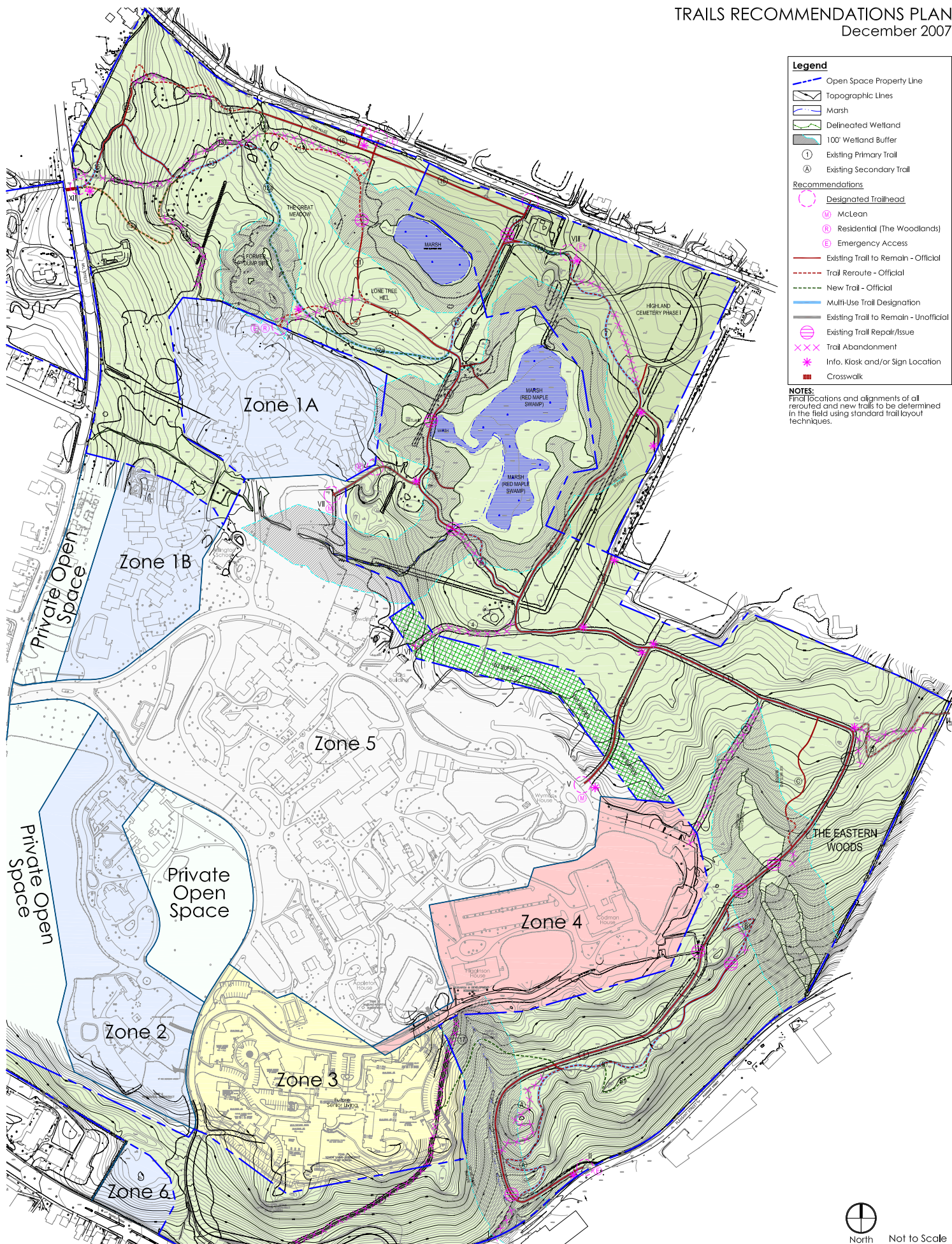
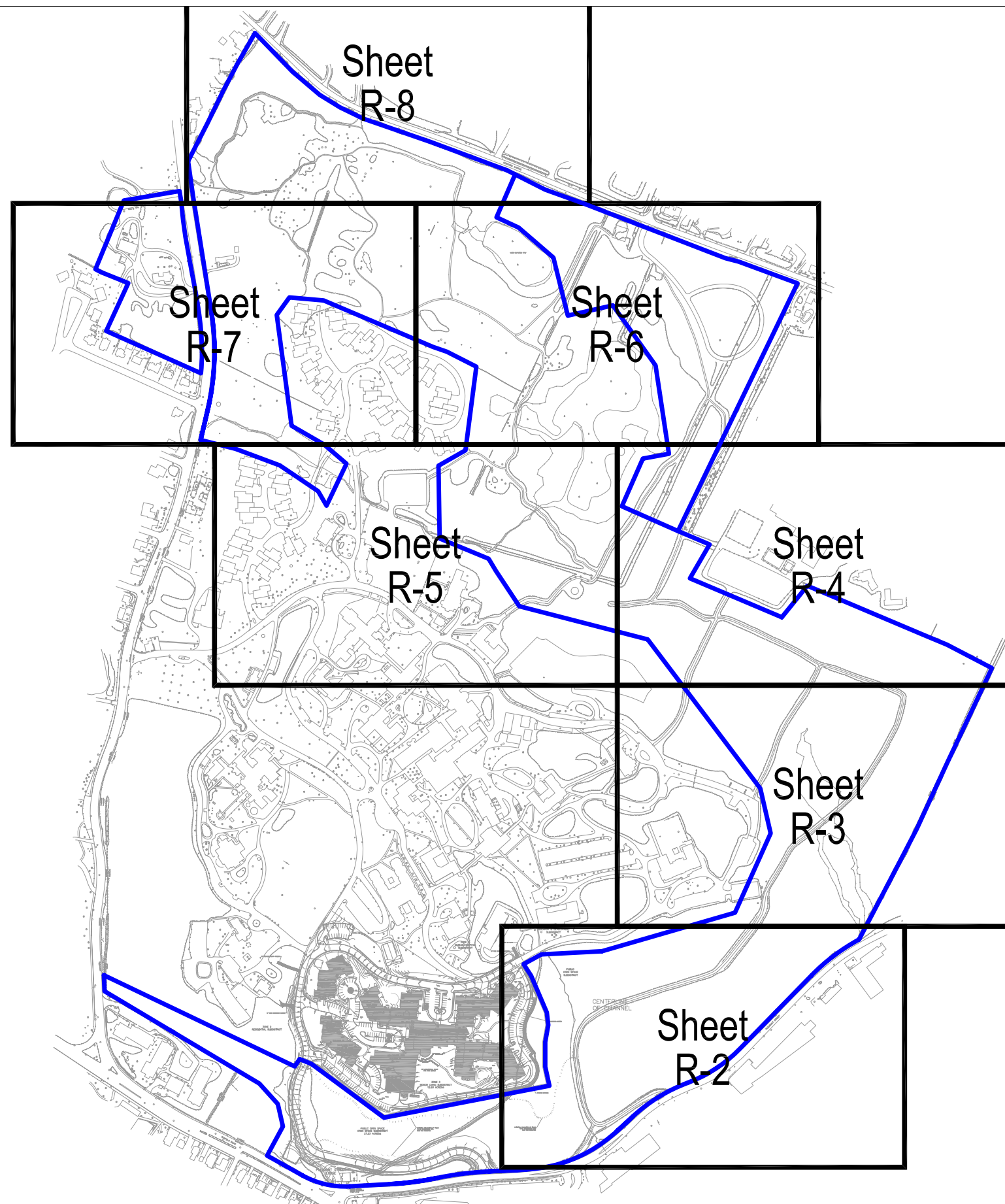


## **Appendix C**

### **Trail Recommendations Plans**







# McLean Open Space Land, Belmont, Massachusetts Comprehensive Trail System Analysis and Implementation Plan



North




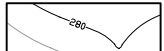


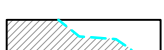


Pressley Associates  
Landscape Architects

TRAILS RECOMMENDATIONS  
PLAN

Scale: 1" = 500'-0"  
December 2007

Key  
Plan




## Legend

-  Open Space Property Line
-  Topographic Lines
-  Marsh
-  Delineated Wetland
-  100' Wetland Buffer
-  Existing Primary Trail
-  Existing Secondary Trail

## Recommendations




-  Designated Trailhead
  -  McLean
  -  Residential (The Woodlands)
  -  Emergency Access
-  Existing Trail to Remain - Official Trail
-  Trail Reroute - Official Trail
-  New Trail - Official Trail
-  Multi-Use Trail Designation
-  Trail to Remain - Unofficial Trail
-  Existing Trail Repair/Issue
-  Trail Abandonment
-  Info. Kiosk and/or Sign Location
-  Crosswalk

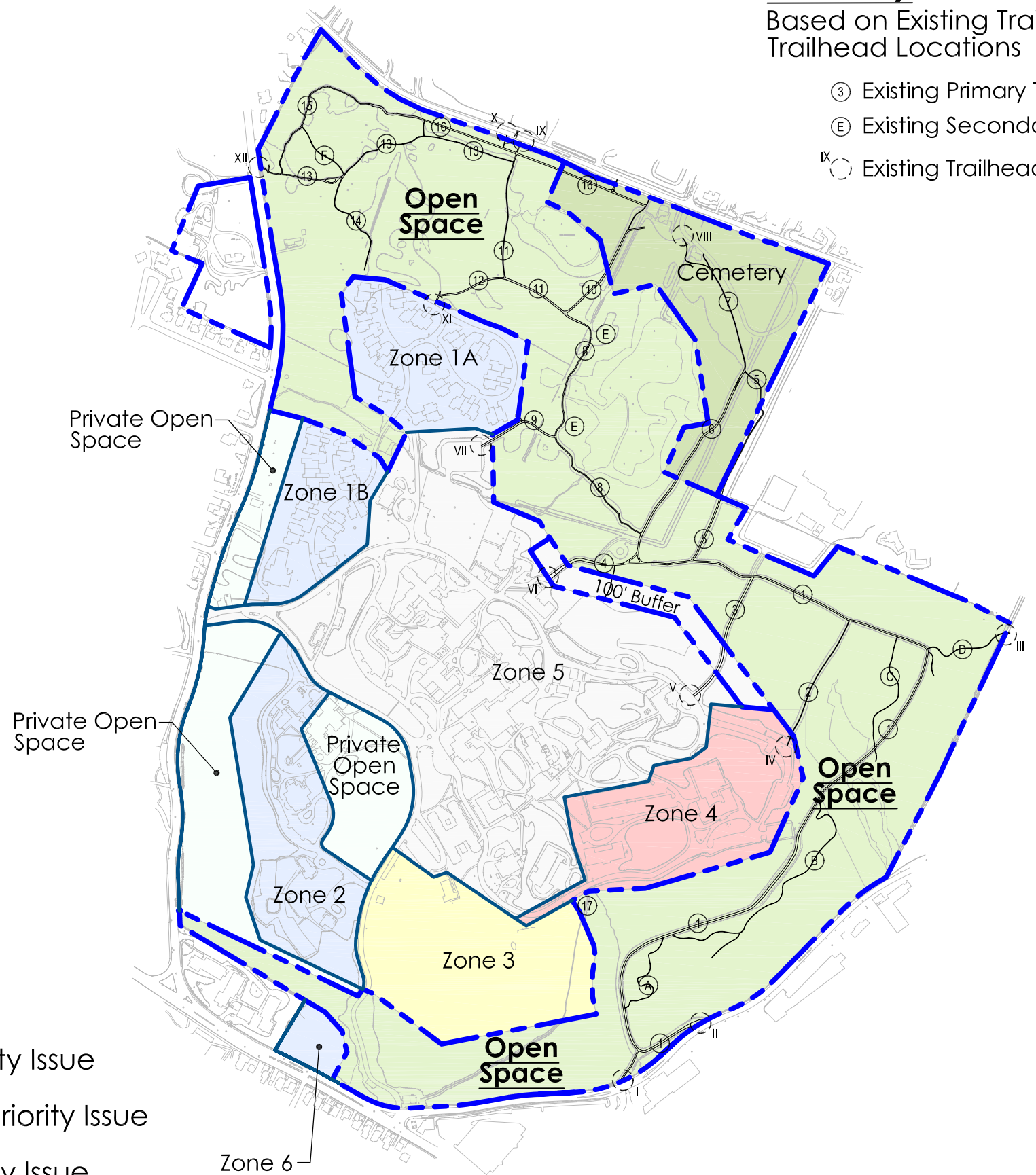
## Priorities

-  High Priority Issue
-  Medium Priority Issue
-  Low Priority Issue

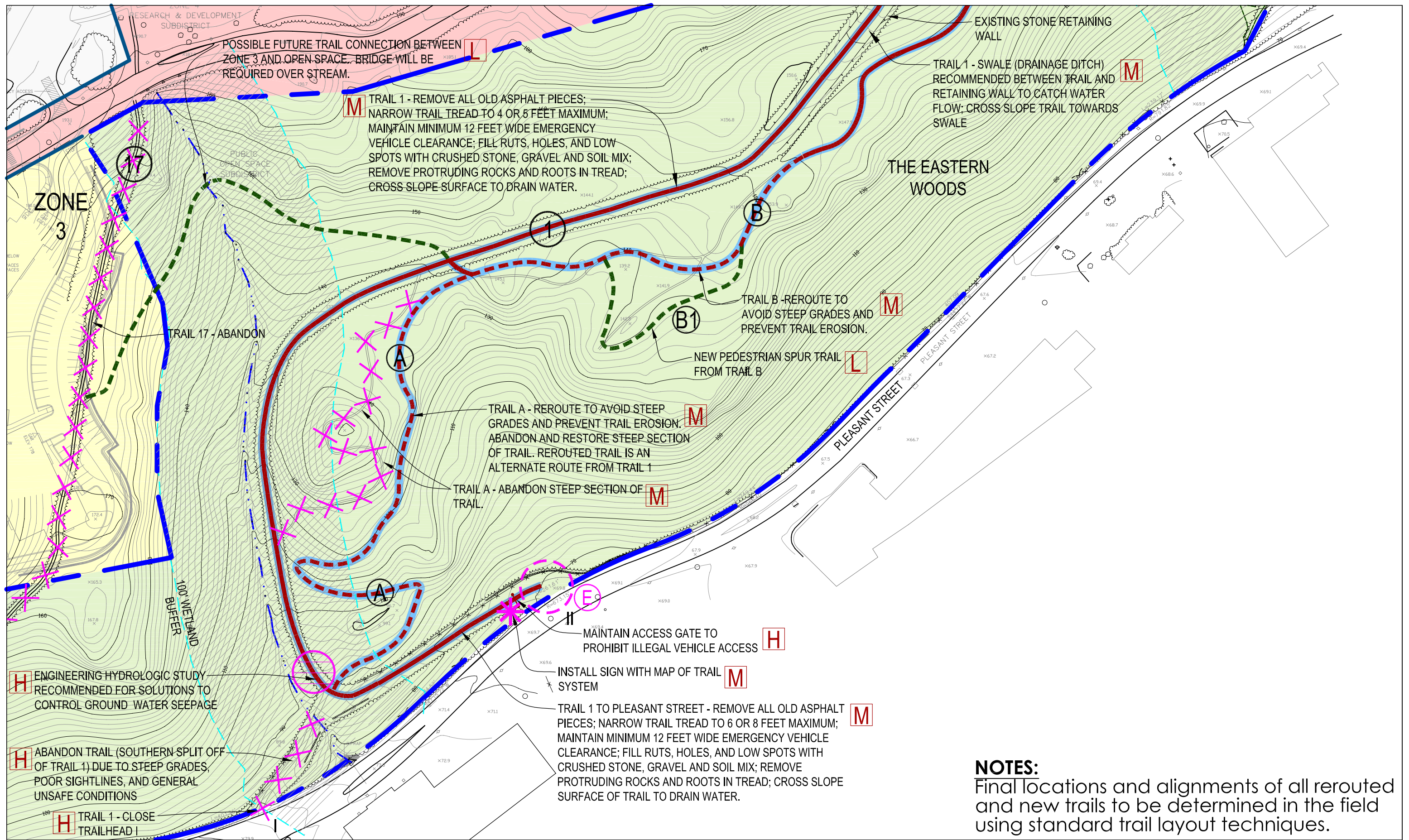
## Trail Key

Based on Existing Trail and Trailhead Locations

-  Existing Primary Trail
-  Existing Secondary Trail
-  Existing Trailhead





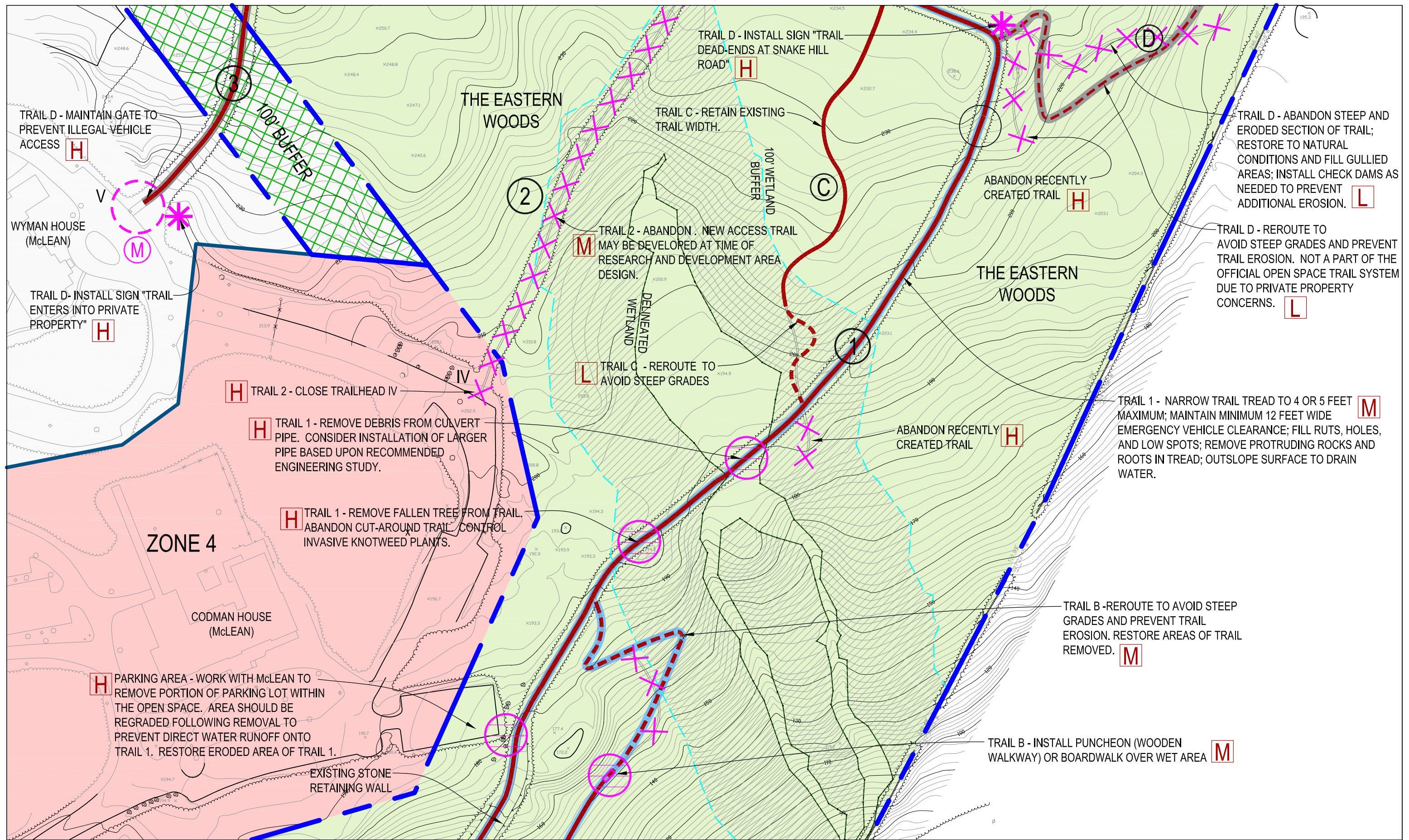


### NOTES:

Final locations and alignments of all rerouted and new trails to be determined in the field using standard trail layout techniques.







# McLean Open Space Land, Belmont, Massachusetts Comprehensive Trail System Analysis and Implementation Plan



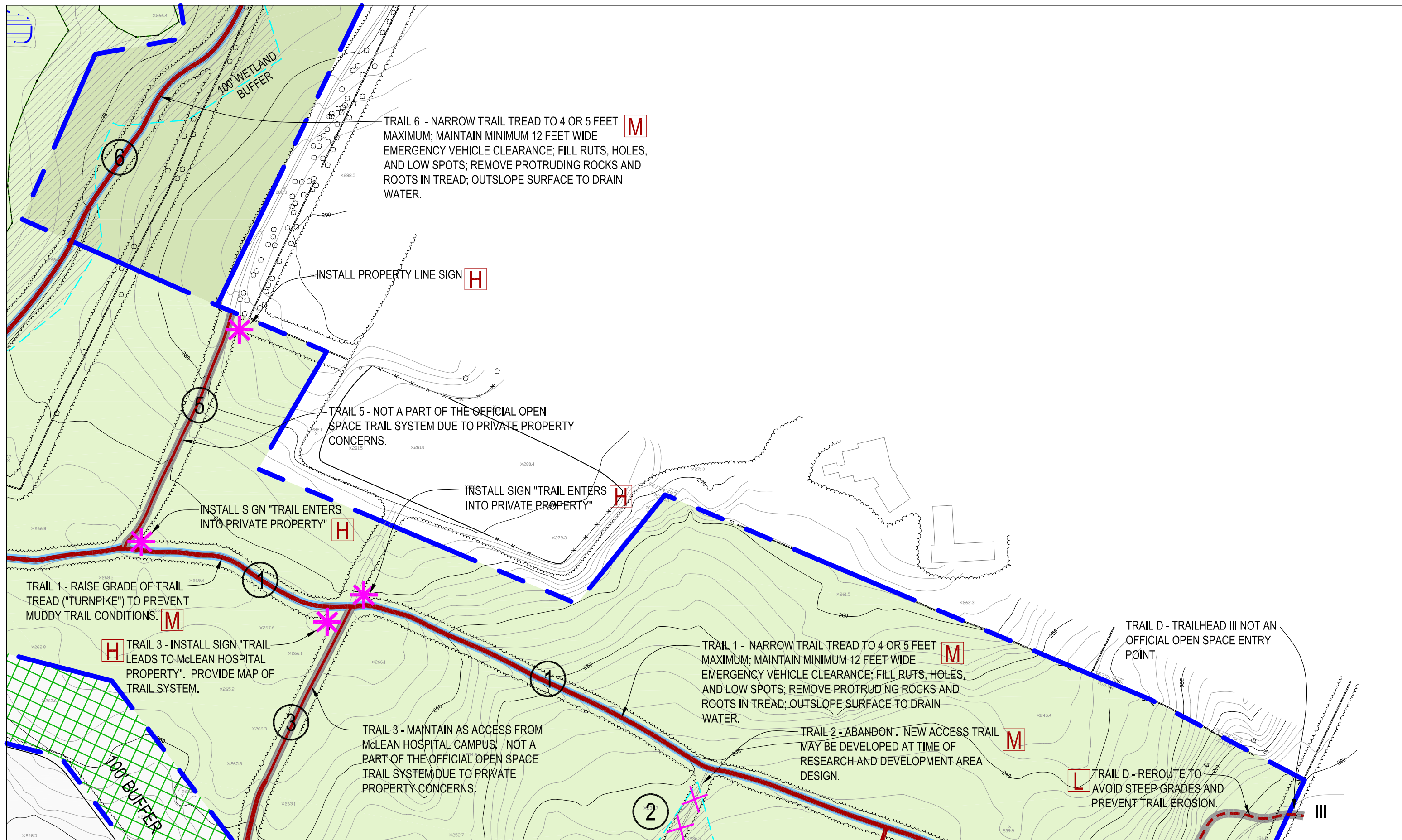
Pressley Associates  
Landscape Architects

TRAILS RECOMMENDATIONS  
PLAN

Scale: 1" = 100'-0"  
December 2007

Sheet  
R-3





# McLean Open Space Land, Belmont, Massachusetts Comprehensive Trail System Analysis and Implementation Plan



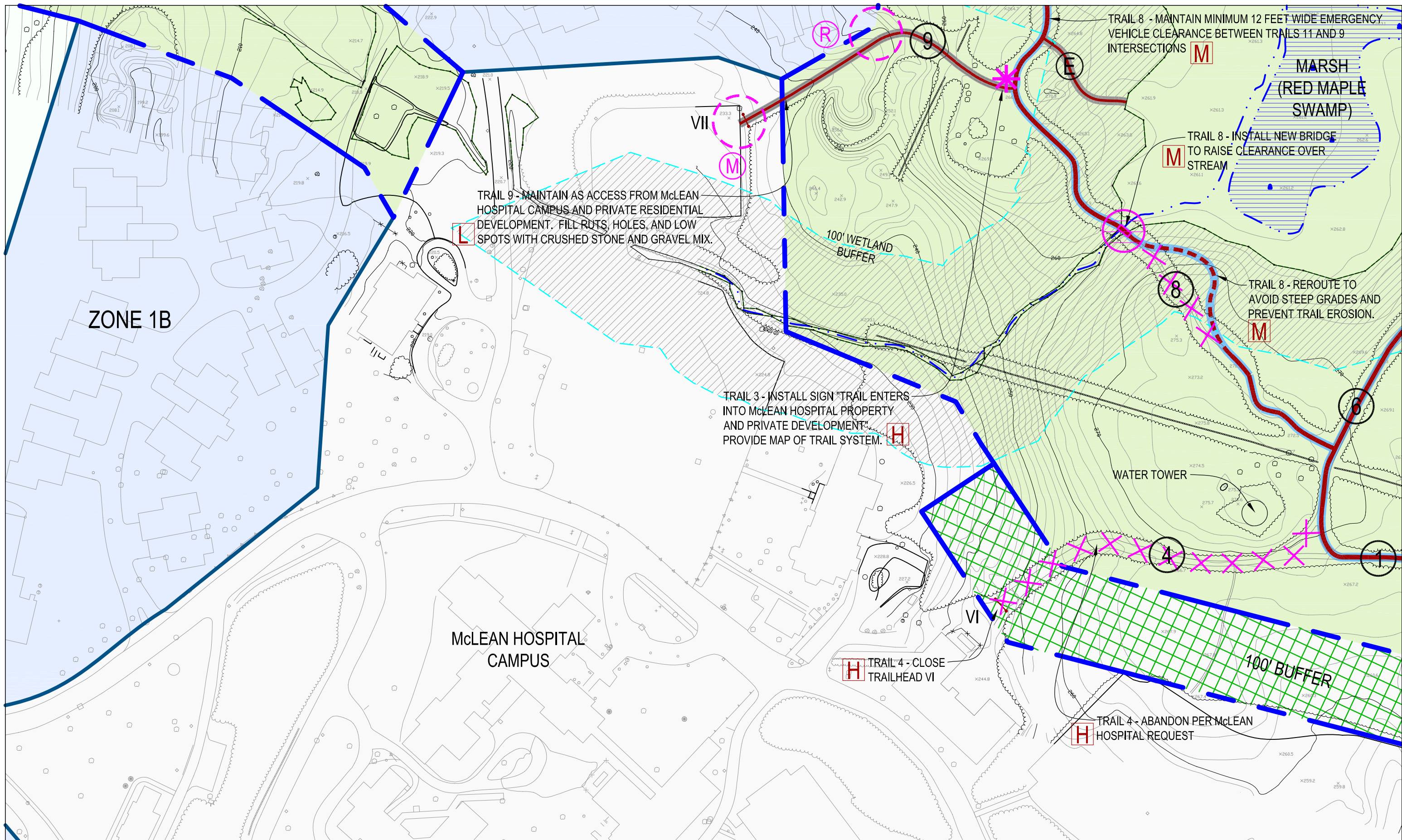
Pressley Associates  
Landscape Architects

TRAILS RECOMMENDATIONS  
PLAN

Scale: 1" = 100'-0"  
December 2007

Sheet  
R-4





# McLean Open Space Land, Belmont, Massachusetts Comprehensive Trail System Analysis and Implementation Plan



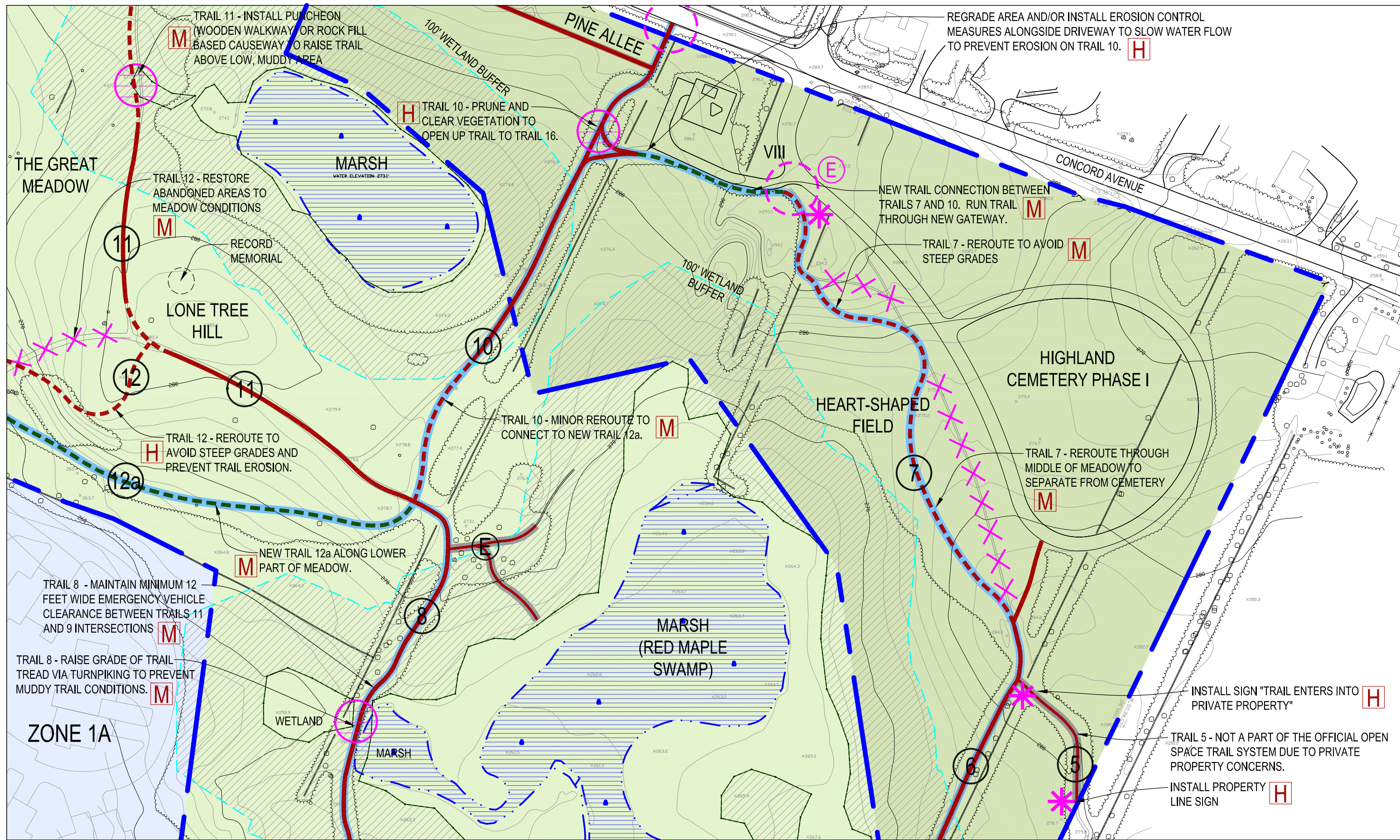
Pressley Associates  
Landscape Architects

TRAILS RECOMMENDATIONS  
PLAN

Scale: 1" = 100'-0"  
December 2007

Sheet  
R-5





# McLean Open Space Land, Belmont, Massachusetts Comprehensive Trail System Analysis and Implementation Plan



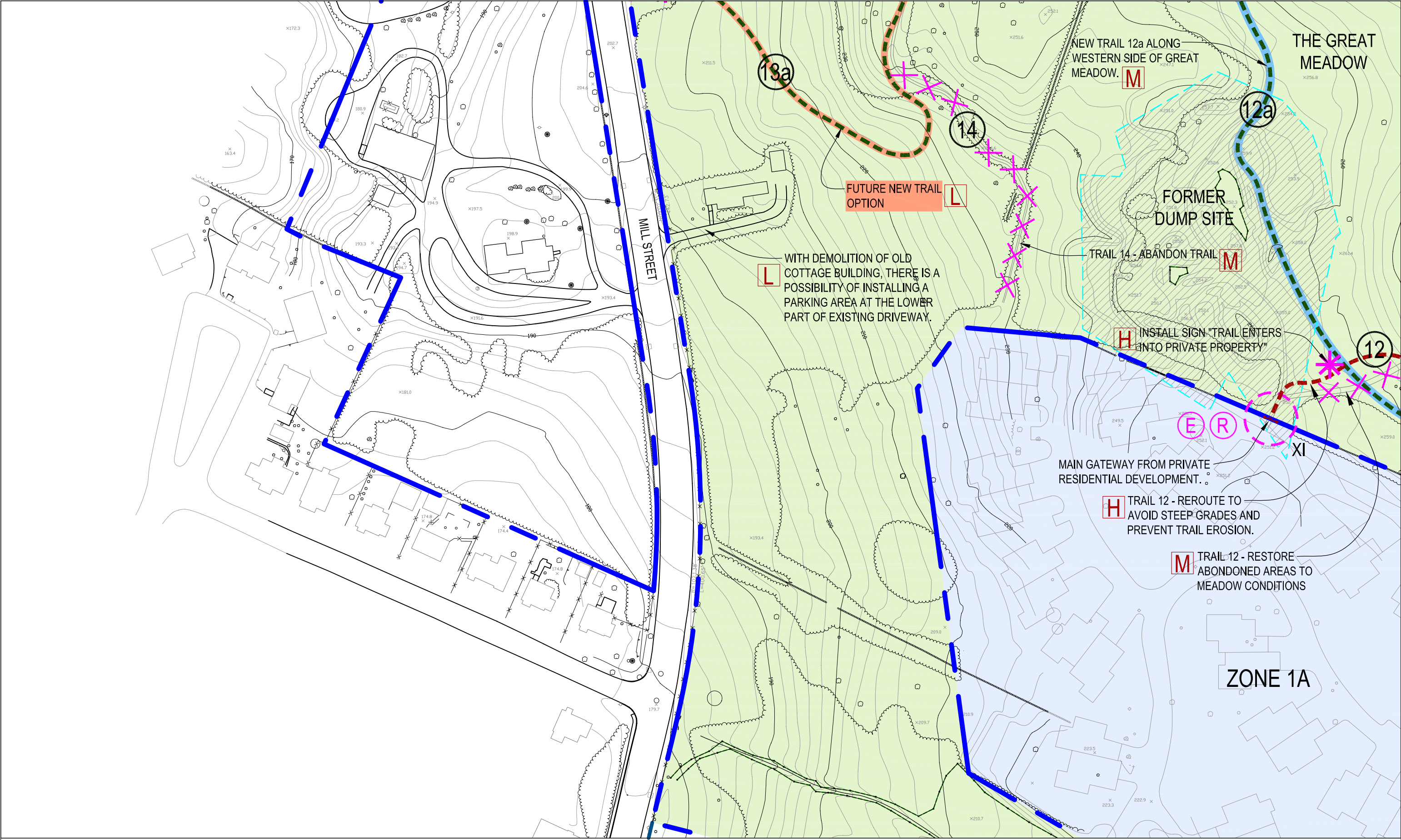
Pressley Associates  
Landscape Architects

TRAILS RECOMMENDATIONS  
PLAN

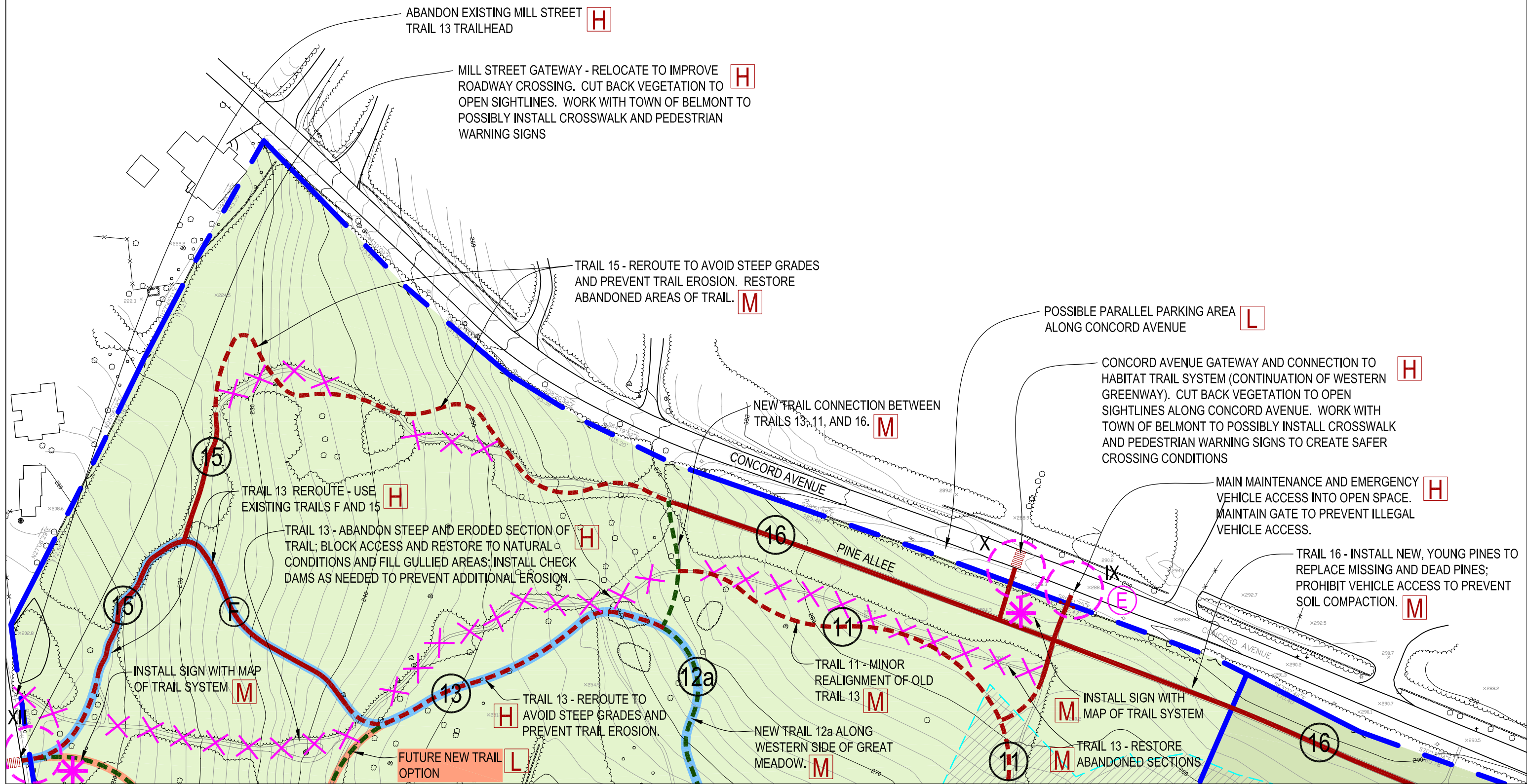
Scale: 1" = 100'-0"  
December 2007

Sheet  
R-6









# McLean Open Space Land, Belmont, Massachusetts Comprehensive Trail System Analysis and Implementation Plan



Pressley Associates  
Landscape Architects

TRAILS RECOMMENDATIONS  
PLAN

Scale: 1" = 100'-0"  
December 2007

Sheet  
R-8