

Mapping, Signage and Kiosk Working Group Report

Land Management Committee for Lone Tree Hill

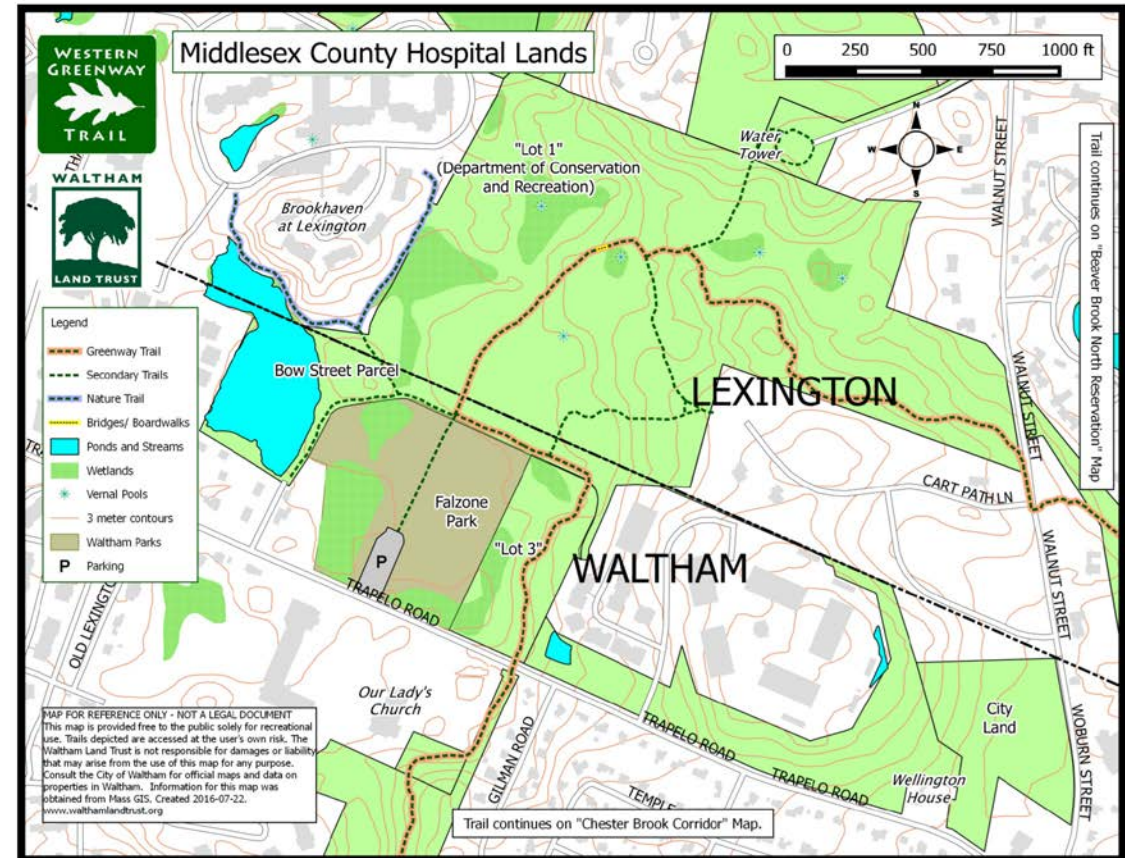
Town of Belmont

Goals

- Mapping – Discuss at May Meeting
 - Update the official map for accuracy and graphics
 - Navigation Apps – All Trails, Trailforks, Open Street Maps
- Signage – Discuss at June Meeting
 - Add signage where trail confusion exists
 - Informational signage where trails go off property
 - Add trail identification
 - Add any critical missing intersections
- Kiosks – Discuss at June Meeting
 - Reconstruct Kiosks and add new trail map
 - Add Property Identification Signs to Concord Ave and Pleasant Street
 - Add Map to small signs

Mapping

Maps of Adjoining Properties



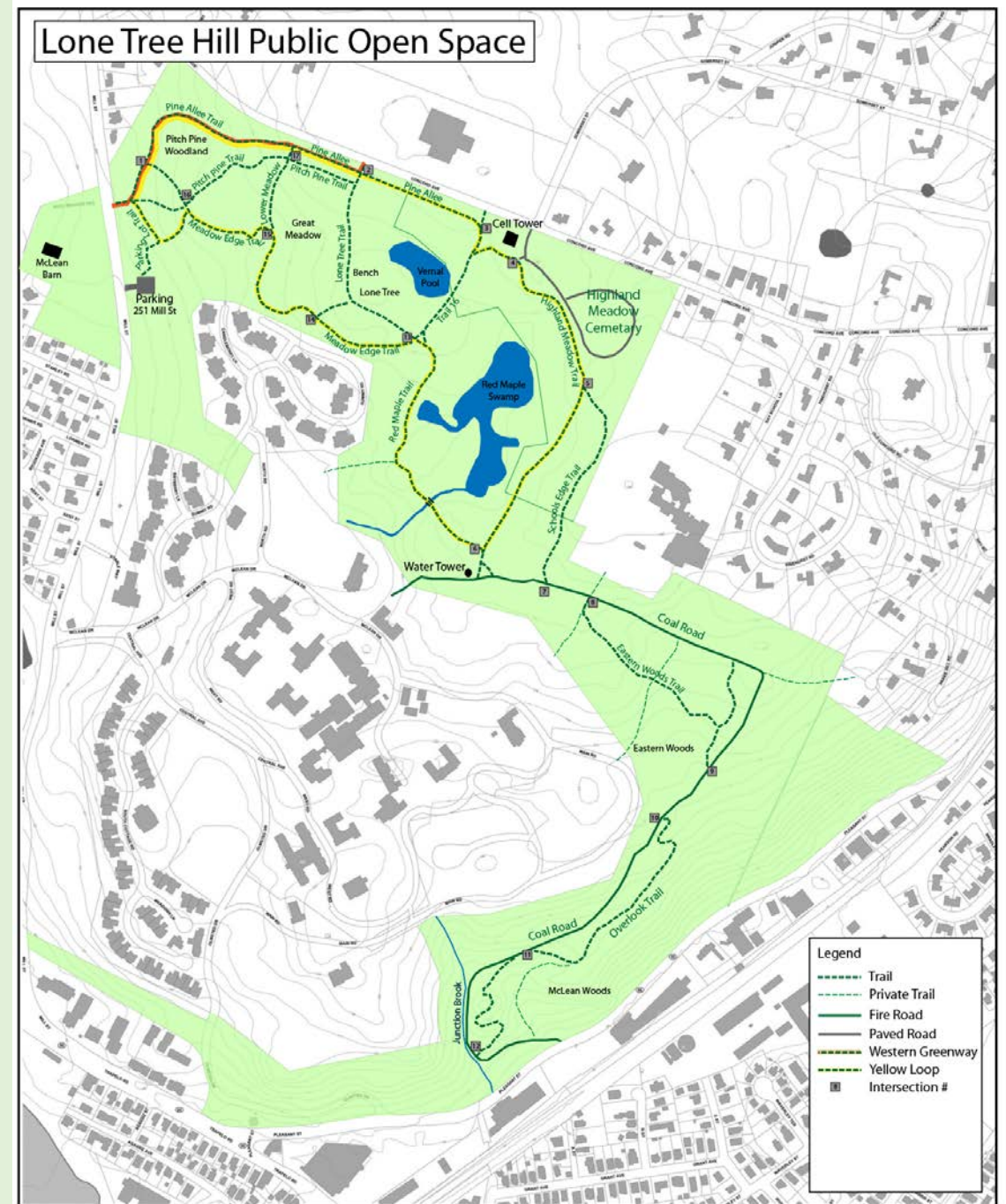
Proposed Map - Draft

Feedback

Proposed Trail Names

Proposed Yellow Trail

Designation for trails
going off property



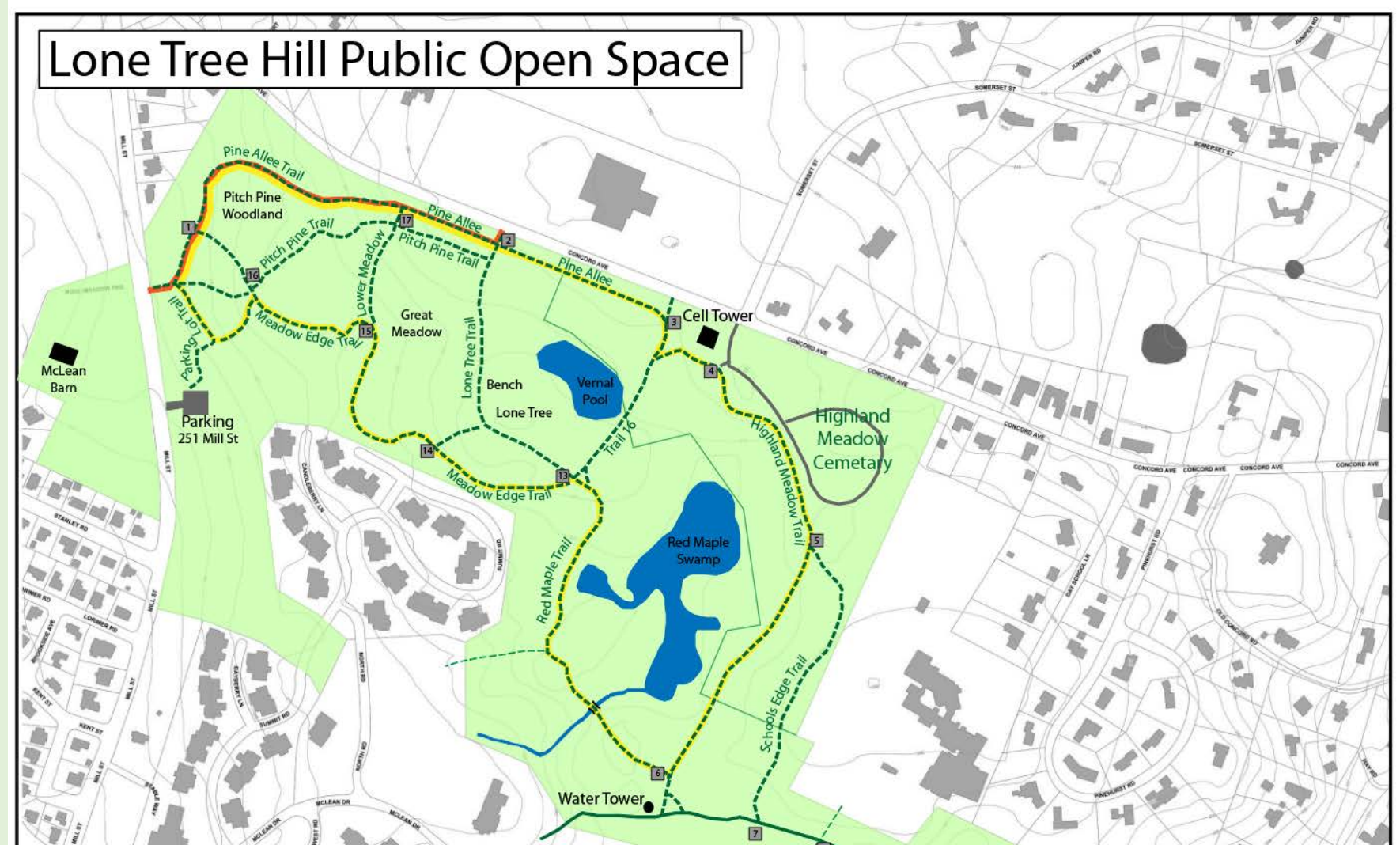
Proposed Map - Detail

Feedback

Proposed Trail Names

Proposed Yellow Trail

Designation for trails
going off property



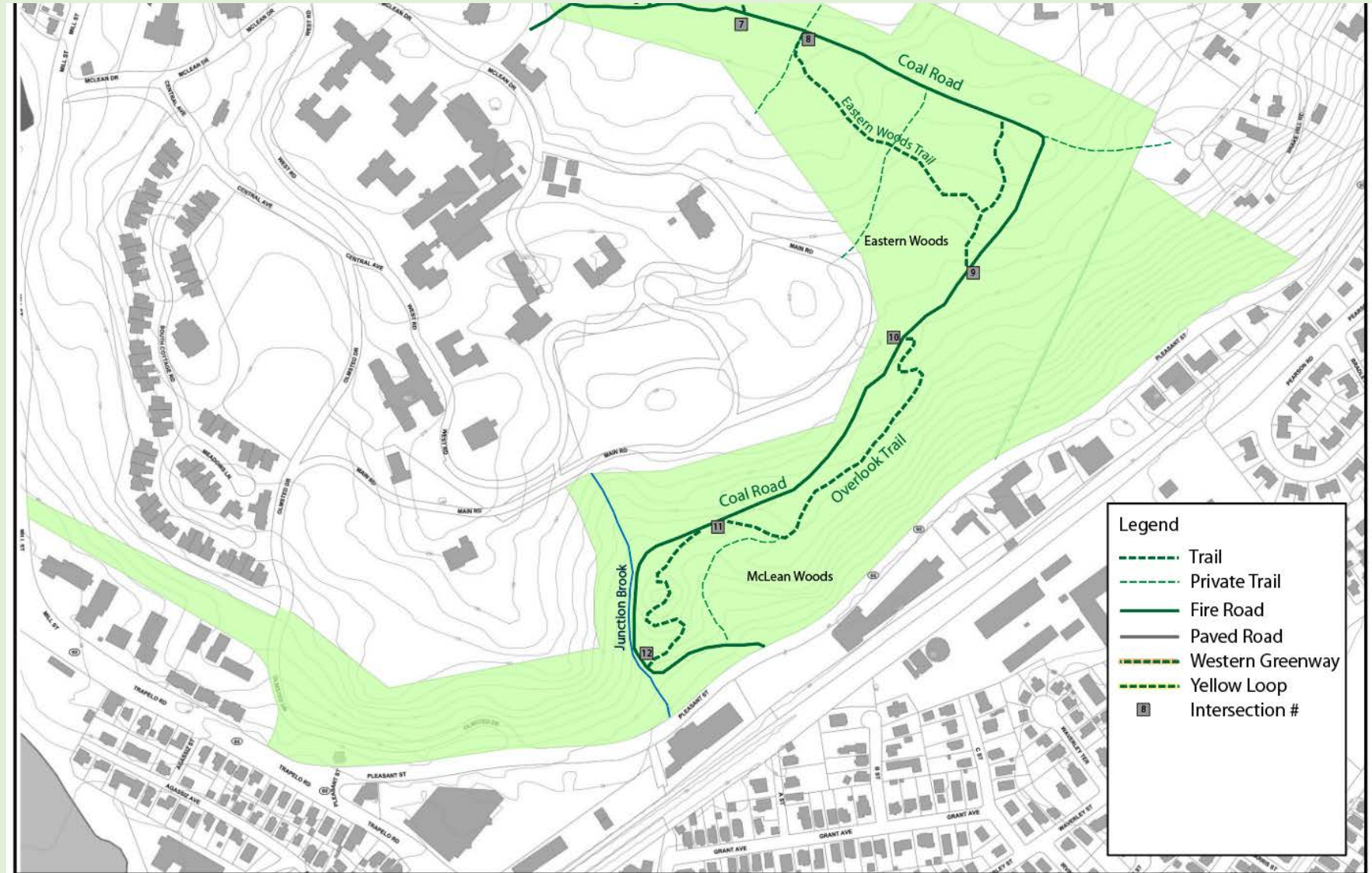
Proposed Map - Detail

Feedback

Proposed Trail Names

Proposed Yellow Trail

Designation for trails going off property



Navigation Apps

All Trails

- GPS Enabled
- Commonly used by hikers
- Agreed to work with us to correct their map
- We could provide a QR code at kiosks

Trailforks

- GPS Enabled
- Commonly used by cyclists
- We have administrative rights to our content
- We could provide a QR code at kiosks

Open Street Maps

- Map Underlay used by Google, Garmin, Strava, etc.
- Working to determine who we can update